



Jeff Hackett
Indigenous Mapping Workshop, Manager

INDIGENOUS MAPPING WORKSHOP

505-510 West Hastings Street, Vancouver, BC, V6B 1L8

Phone: (604) 563-2245

email: info@indigenousmaps.com

WWW.INDIGENOUSMAPS.COM



Steve DeRoy
The Firelight Group, Director



Google Earth Outreach



UNIVERSITY
OF MANITOBA



Making location count.

2017 INDIGENOUS MAPPING WORKSHOP

OCTOBER 30-NOVEMBER 2, 2017

WINNIPEG, MANITOBA

WWW.INDIGENOUSMAPS.COM






Dr. Rachel Olson
The Firelight Group, Director



Marc Dunn
Niskamoon, Environmental Director



Raleigh Seamster
Google Earth Outreach, Program Manager



Dr. Brent Hall
Esri Canada, Director, Education and Research

AGENDA

Monday October 30st

- 8.00 – 8.45 Breakfast and Registration
- 8.45 – 9.00 Opening Prayer
- 9.00 – 9.30 Welcome and Introduction
- 9.30 – 10.00 Training Overview
- 10.00 – 10.30 Mapping the Digital Terrain—Towards Indigenous Geographic Information and Spatial Data Quality Indicators, *Dr. Rachel Olson, The Firelight Group*
- 10.30 – 11.00 Coffee Break
- 11.00 – 11.30 Mapping Trapper Positioning Systems (TPS) in Defense of Aboriginal Lands, *Marc Dunn, Niskamoon Corporation*
- 11.30 – 12.00 Panel Presentation: Indigenous Rights and Interests
- 12.00 – 13.00 Lunch
- 13.00 – 14.30 Concurrent Training Session 1
- 14.30 – 15.00 Coffee Break
- 15.00 – 16.30 Concurrent Training Session 2

Wednesday November 1st

- 8.00 – 9.00 Breakfast
- 9.00 – 9.15 Opening Prayer
- 9.15 – 9.30 Daily Overview
- 9.30 – 10.00 The Impacts of Maps in Negotiations and Impact and Benefit Agreements, *Diane MacDonald, Ya'thi Néné Land and Resource Office and Dr. Ginger Gibson, The Firelight Group*
- 10.00 – 10.30 The Wabun Model—Map Building to Create a Process for First Nation Collaboration in Areas of Territorial Overlap to Effectively Negotiate Resource Development Agreements, *Jason Batise, Wabun Tribal Council*
- 10.30 – 11.00 Coffee Break
- 11.00 – 11.30 Panel Presentation: Community Health
- 11.30 – 12.00 Walking the Line Between Maps and Laws, *Kate Kempton, OKT Law*
- 12.00 – 13.00 Lunch
- 13.00 – 14.30 Concurrent Training Session 5
- 14.30 – 15.00 Coffee Break
- 15.00 – 16.30 Concurrent Training Session 6



Dr. Ginger Gibson
The Firelight Group, Director



Diane MacDonald
Ya'thi Néné Land and Resource, Executive Director



Kate Kempton
OKT Law, Partner



Jason Batise
Wabun Tribal Council, Executive Director

INDIGENOUS MAPPING WORKSHOP

KEYNOTE SPEAKERS

Tuesday October 31st

- 8.00 – 9.00 Breakfast
- 9.00 – 9.15 Opening Prayer
- 9.15 – 9.30 Daily Overview
- 9.30 – 10.00 Cartography for Māori Communities in a Changing Technological World, *Moka Apiti, Digital Navigators Ltd.*
- 10.00 – 10.30 NALMA—Land Use Planning and Survey Units, *Graeme Sandy and James Roach, NALMA*
- 10.30 – 11.00 Coffee Break
- 11.00 – 12.00 Birds of a Feather: Networking with a Purpose
- 12.00 – 13.00 Lunch
- 13.00 – 14.30 Concurrent Training Session 3
- 14.30 – 15.00 Coffee Break
- 15.00 – 16.30 Concurrent Training Session 4

Thursday November 2nd

- 8.00 – 9.00 Breakfast
- 9.00 – 9.15 Opening Prayer
- 9.15 – 9.30 Daily Overview
- 9.30 – 10.00 Hitting Rock Bottom—Use of Navigational Hazard App to Refine Aboriginal Flow Policy for the Athabasca River, *Bruce Maclean, Mikisew Cree First Nation*
- 10.00 – 10.30 Supporting Cree as a 21st Century Language, *Arden Ogg, Cree Literacy Network*
- 10.30 – 11.00 Coffee Break
- 11.00 – 11.30 Panel Presentation: Indigenous Environmental Monitoring
- 11.30 – 12.00 Drones as a Valuable Data Collection Tool, *Eldred Allen, Bird's Eye Inc.*
- 12.00 – 13.00 Lunch
- 13.00 – 14.30 Concurrent Training Session 7
- 14.30 – 15.00 Coffee Break
- 15.00 – 16.30 Concurrent Training Session 8
- 16.30 – 17.00 Closing Prayer




Moka Apiti
Digital Navigators Ltd., Director



Graeme Sandy
NALMA, Survey Project Manager



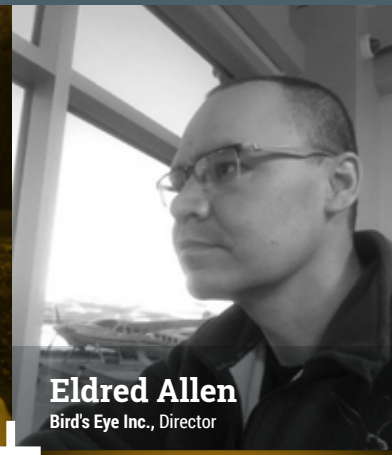
James Roach
NALMA, Land Use Planning Coordinator



Marena Brinkhurst
Mapbox, Community Team



Bruce Maclean
MCFN, Community-Based Monitoring Coordinator



Eldred Allen
Bird's Eye Inc., Director



Arden Ogg
Cree Literacy Network, Director



Donovan Cameron
Saulteau First Nations, GIS Advisor